


Trail Information

Map #	Trail Name (Route #)	Open To:	One Way Length (mi)	Elevation Change (ft)
1	Grandeur Peak (015)		3.4	2299
2	Burch Hollow (040)		2.8	2120
3	Mount Aire (017)		1.8	1987
4	Pipeline (045)		5.5	800
5	Lambs Canyon (002)		3.8	1440
6	Red Pine Road (1315)		2.0	800
7	Terraces/Elbow Fk (006)		2.0	1020
8	Little Water (049)		1.8	1020
9	Great Western (001)		NA	NA
10	Desolation (019)		17.8	4080
11	Bear Trap Fork (057)		2.8	2240
12	Mill D North Fork (009)		2.2	960
13	Butler Fork (012)		3.0	1720
14	Mill B North Fork (005)		3.0	3000
15	Alexander Basin (010)		2.6	1600
16	Bowman Fork (007)		4.0	3080
17	Porter Fork (013)		3.0	2400
18	Neffs Canyon (011)		3.5	3600
19	Mount Olympus (014)		3.5	4158
20	Big Water (042)		3.0	1240
21	Thayne Canyon (016)		2.8	2150
22	Mill Creek Crest (205)		3.0	1240
23	Mill Creek Ski Trail (8208)		4.5	1240



Notes:

- ¹ Except in watershed
- ² Except in wilderness
- ³ Bikes on even days only

LEAVE NO TRACE — OUTDOOR ETHICS

- Plan Ahead and Prepare
- Travel and Camp on Durable Surfaces
- Dispose of Waste Properly
- Leave What You Find
- Minimize Campfire Impacts
- Respect Wildlife
- Be Considerate of Other Visitors



www.lnt.org

Important Hiking Tips

- **Let someone know where you are going and when you expect to return.**
- **Before you begin your trip, obtain a detailed topographical map of the area you will be hiking. Learn to orientate yourself using a compass or GPS unit.**
- **Be prepared and watch your children. The most common dangers in the Tri Canyon area are snakes, lightning, extreme temperatures/weather, avalanches, rockfalls, and high streamflows.**
- **Avoid poison ivy and help prevent erosion by staying on the trail. Do not take shortcuts.**
- **Carry a jacket, extra food/water, flashlight, and first aid kit in case of an unexpected delay or emergency.**

For More Information, Contact:

Public Lands Information Center (PLIC)

Located inside REI
3285 East 3300 South
Salt Lake City, Utah 84109
(801)466-6411

Salt Lake Ranger District

6944 South 3000 East
Salt Lake City, Utah 84121
(801)733-2660

\ htd.##s.usXU[cj/i wcnf

The U.S. Department of Agriculture (USDA) is an equal opportunity employer

Mill Creek Canyon

Salt Lake Ranger District



United States
Department of
Agriculture

Forest Service
Intermountain
Region

Wasatch-Cache
National Forest

June 20FF

Mill Creek Canyon



Legend

- ▲ Visitor Information
- 5 Picnic
- Campground
- ┆ Restroom
- C Trailhead
- ≡ Summer Home Area
- Mt Peak
- ▭ National Forest
- ▭ Wilderness
- ▭ Protected Watershed
- - - Trail
- Paved Road
- ≡ Interstate Highway

GIS data and product accuracy may vary. Map created 6/17/2006.


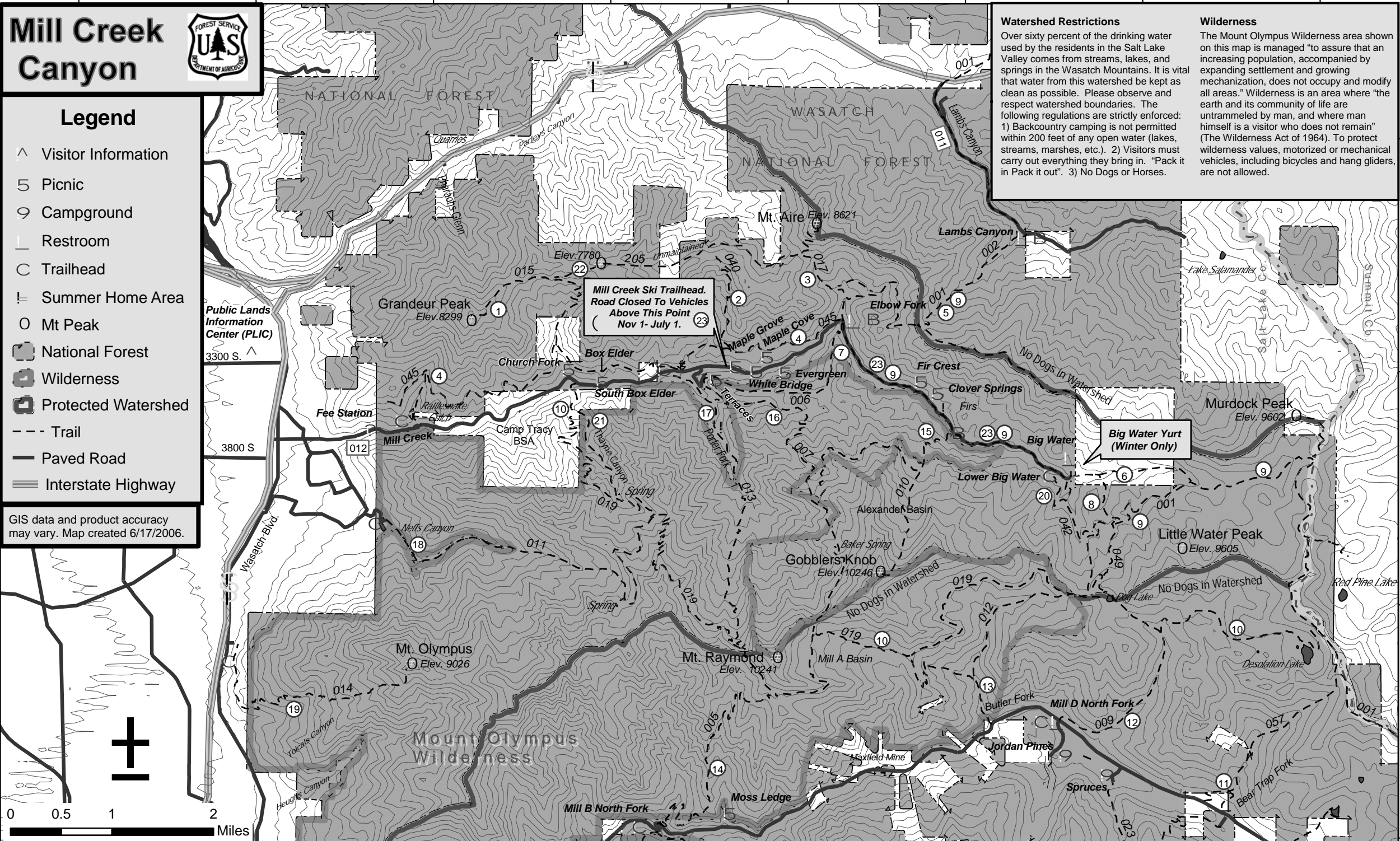
Watershed Restrictions

Over sixty percent of the drinking water used by the residents in the Salt Lake Valley comes from streams, lakes, and springs in the Wasatch Mountains. It is vital that water from this watershed be kept as clean as possible. Please observe and respect watershed boundaries. The following regulations are strictly enforced: 1) Backcountry camping is not permitted within 200 feet of any open water (lakes, streams, marshes, etc.). 2) Visitors must carry out everything they bring in. "Pack it in Pack it out". 3) No Dogs or Horses.

Wilderness

The Mount Olympus Wilderness area shown on this map is managed "to assure that an increasing population, accompanied by expanding settlement and growing mechanization, does not occupy and modify all areas." Wilderness is an area where "the earth and its community of life are untrammeled by man, and where man himself is a visitor who does not remain" (The Wilderness Act of 1964). To protect wilderness values, motorized or mechanical vehicles, including bicycles and hang gliders, are not allowed.

40°44'0"N
40°42'0"N
40°40'0"N
40°38'0"N



111°50'0"W 111°48'0"W 111°46'0"W 111°44'0"W 111°42'0"W 111°40'0"W 111°38'0"W 111°36'0"W